

SCHEDULE 10

PLANS

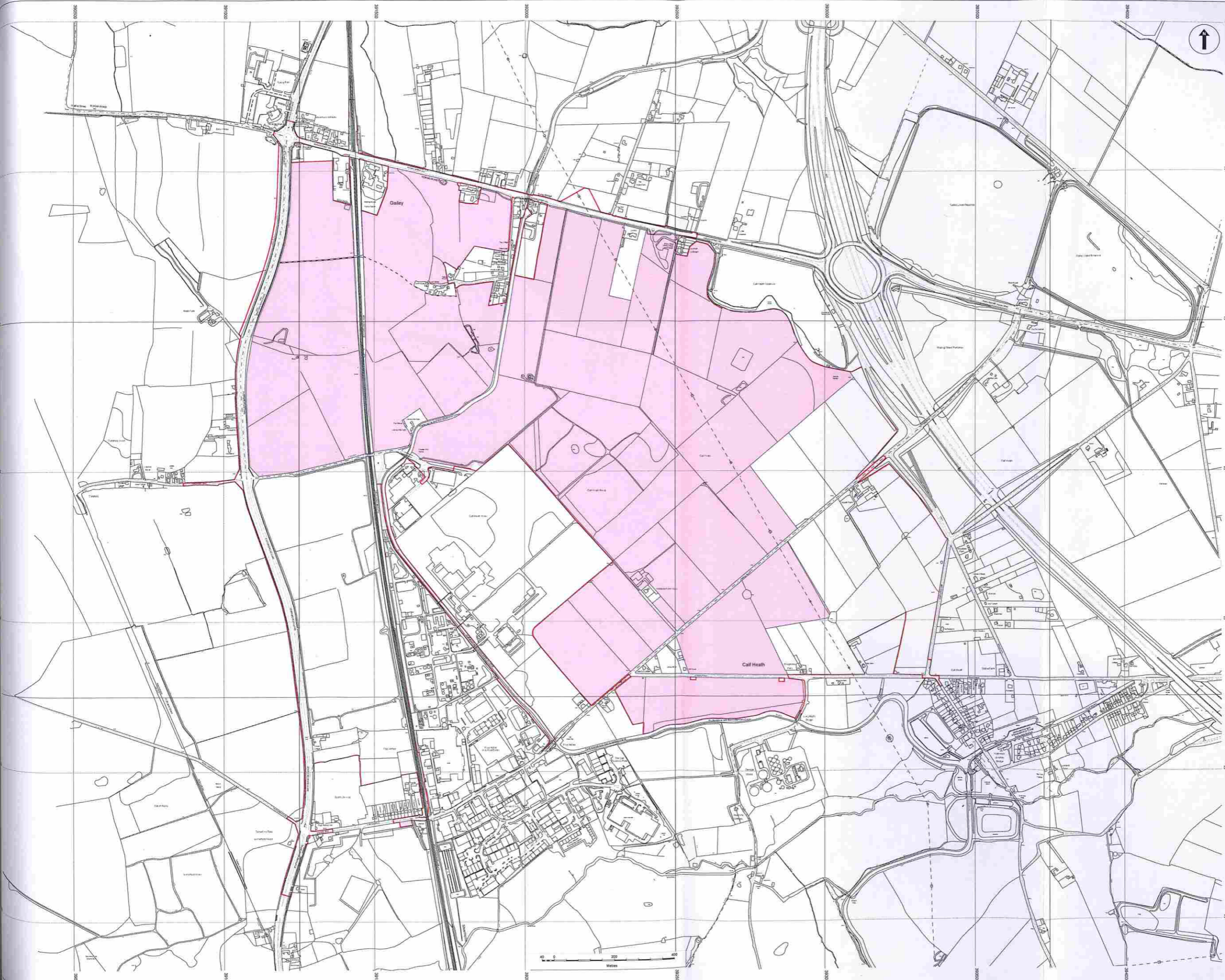
Plan A

Plan B

Green Infrastructure Plan

Approved Routes Plan

CTM Fund Routes



© Crown copyright. All rights reserved.
2017 Licence number 0100042768

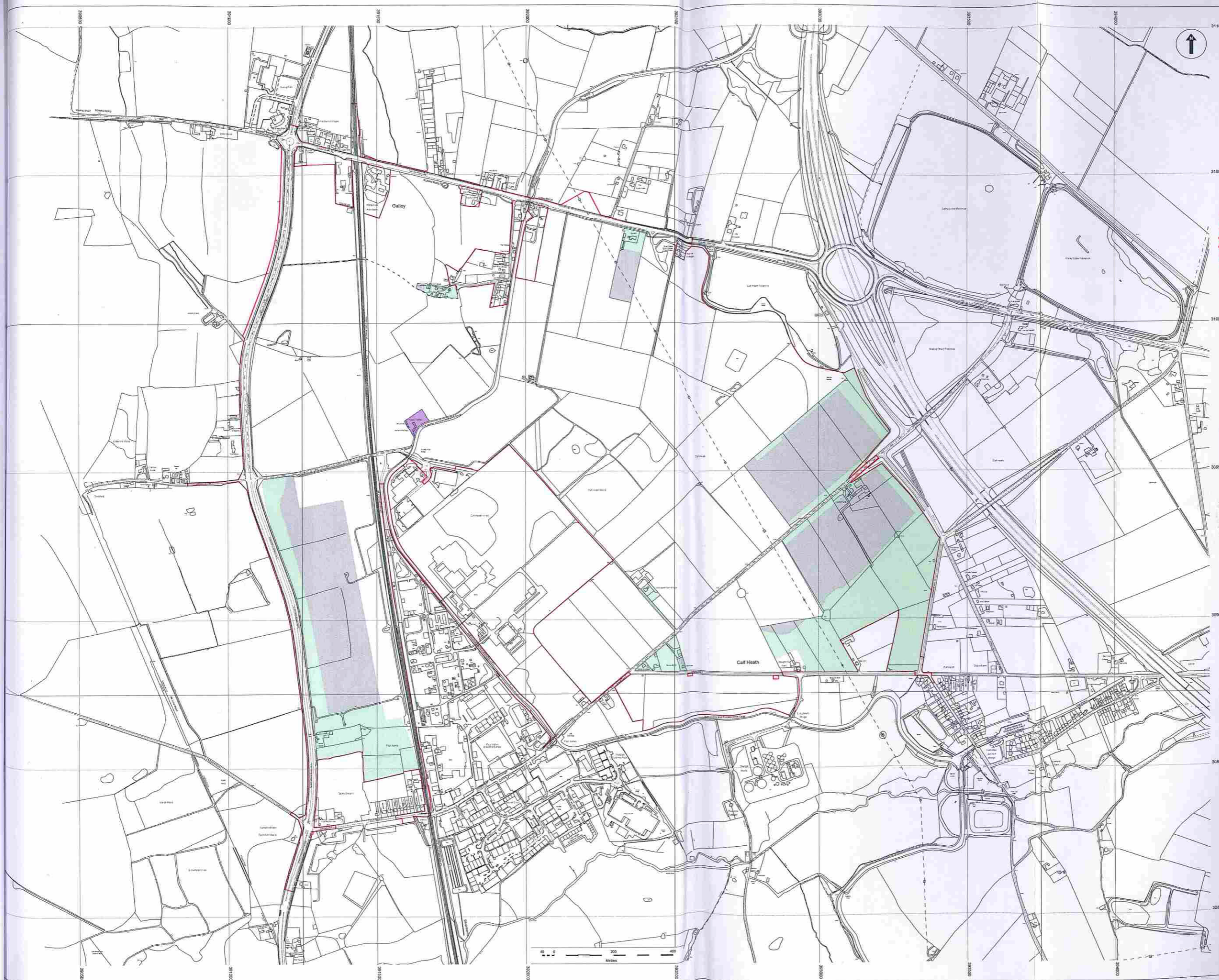
Notes:
19/387



Created by:
TerraQuest Solutions I
Quayside Tower
252-260 Broad Street
Birmingham
B1 2HF
w: www.terraquest.co.uk
e: info@terraquest.co.uk



Title: Plan A	
Scale: 1:4,000@A0	Date: 24/08/2018
Drawing No: 1710-7760_528	Revision: v1.0
Approved By: MHE	Checked By: DCO
Drawn By: TBR	



© Crown copyright. All rights reserved.
2017 Licence number 0100042766

Notes:

19/887



5/1/2019

Quayside Tower
252-260 Broad Street
Birmingham
B1 2HF
www.terraquest.co.uk
e: info@terraquest.co.uk



Title: Plan B		
Scale: 1:4,000@A0	Date: 09/05/2019	
Drawing No: 1710-7760_528	Revision: v3.0	
Approved By: MHE	Checked By: ASA	Drawn By: RHE

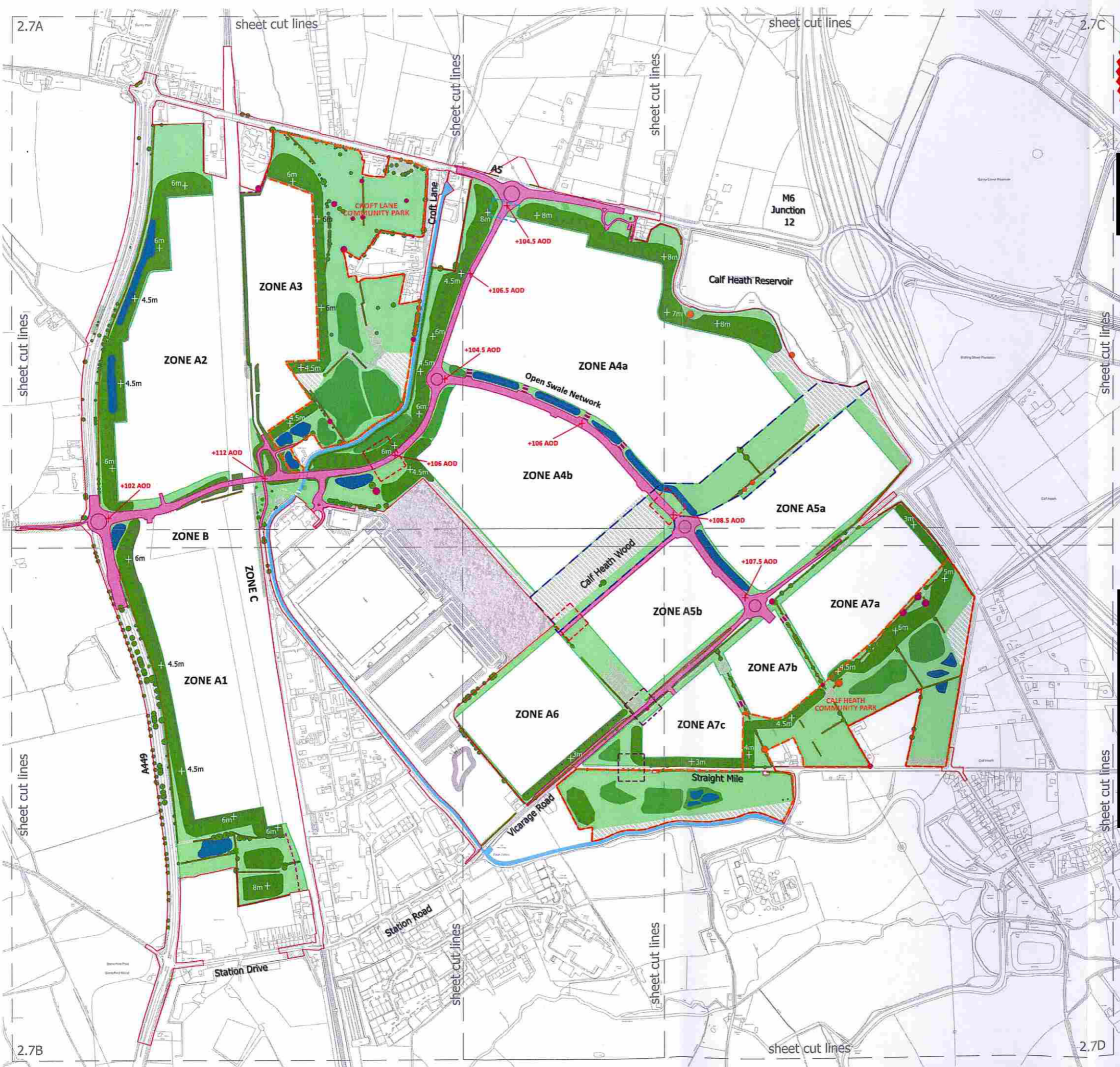
19/3897

chertwoods
ARCHITECTS

22 TRENKLEYS LANE, BIRMINGHAM, B1 5HH
0121 234 7500 FAX 0121 234 7501 WWW.CHERTWOODS.CO.UK



0m 50m 100m 200m 500m



- Order Limits
- Canal
- New road infrastructure and improvements to existing infrastructure.
- Landscaping
- Mounding
- Dry Attenuation (precise location and extent to be approved at time of submission of details for approval post DCO approval)
- Wet Attenuation Ponds (precise location and extent to be approved at time of submission of details for approval post DCO approval)
- Community Park Boundary
- Acoustic Fencing
- Ecological Corridor Linking Calf Heath Wood and Calf Heath Reservoir
- Existing Conserved Woodland / Trees to be retained
- Existing Conserved Hedgerows to be retained
- Existing Veteran Trees to be retained
- Existing 'Future' Veteran Trees to be retained
- Plot Access Points through Green Infrastructure. (precise location and extent to be approved at time of submission of details for approval post DCO approval)
- Height of mounding (relative to the adjoining development zone's finished floor level (FFL) as shown on document 2.6)
- Note: Height of mounding to the eastern side of the canal is relative to the new road infrastructure
- Note: All AOD levels shown for the new on-site road infrastructure are subject to a vertical deviation of 0.5 metres upwards or downwards
- Bat Hopper - Precise location and extent to be approved at time of submission of details for approval post DCO approval.
- Bat Hopper and Wildlife Crossing - Precise location and extent to be approved at time of submission of details for approval post DCO approval.
- Wildlife Crossing - Precise location and extent to be approved at time of submission of details for approval post DCO approval.

2.7A

2.7C

2.7B

2.7D

Project: THE WEST MIDLANDS RAIL FREIGHT INTERCHANGE ORDER 201X	
Drawing Status: SUBMISSION	
Drawing Title: KEY PLAN - PARAMETERS PLAN GREEN INFRASTRUCTURE PLAN	
Regulation: 5 (2) (o)	Document: 2.7
Drawn By: 4049 - 1033	Revised: 10

51/2019



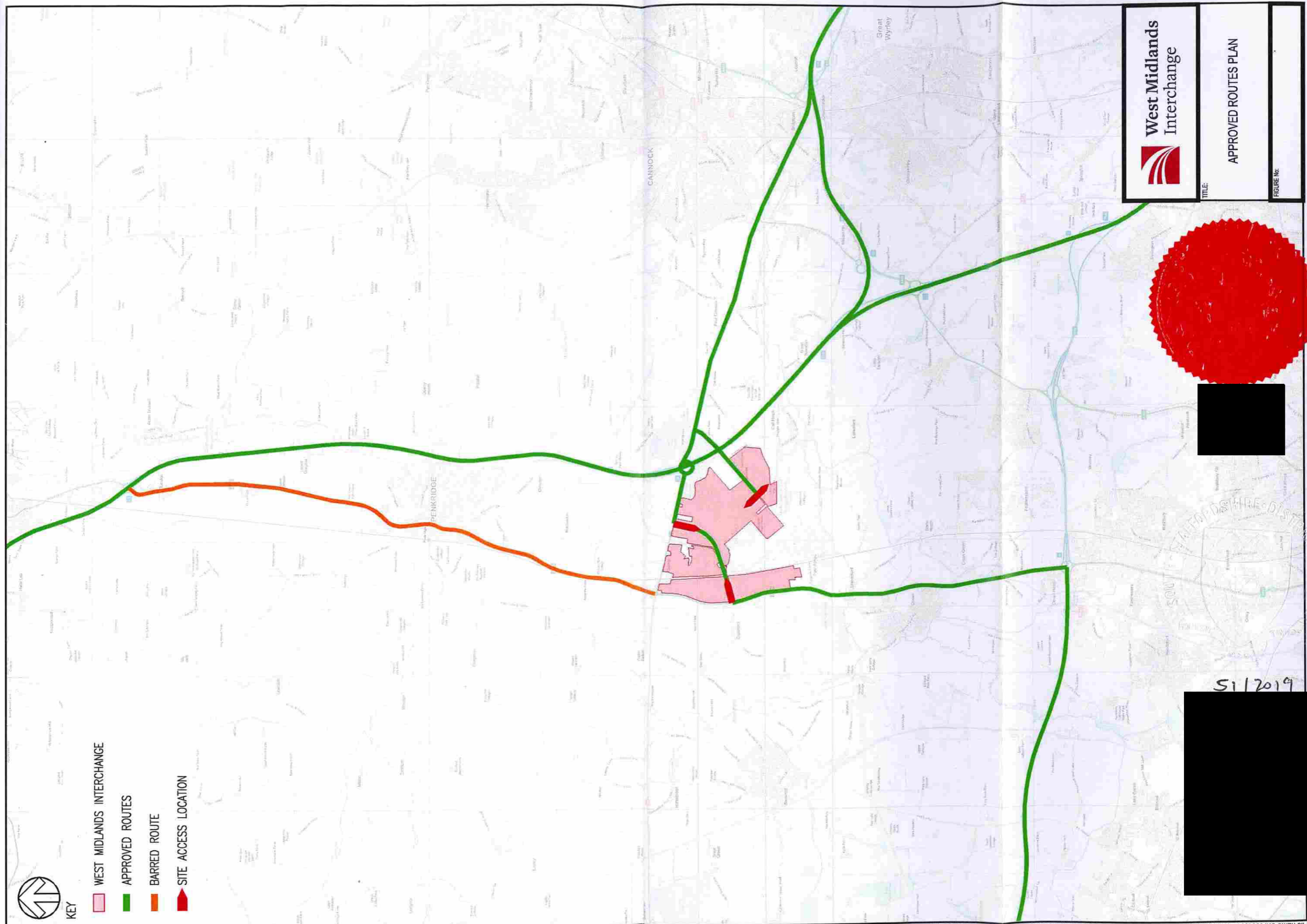
KEY

WEST MIDLANDS INTERCHANGE

APPROVED ROUTES


BARRED ROUTE

SITE ACCESS LOCATION




West Midlands
Interchange

TITLE: APPROVED ROUTES PLAN	FIGURE NO:
--------------------------------	------------




51/2019

19/
387



Key

- Site Location
- Routes to be considered by Contingent Traffic Management Fund



19/1/2019

51/2019

Telford

Bishops Wood

Brewood

M6

J12

Vicarage Road

A449 Access

Vicarage Road Access

Cannock

Bridgtown

Inset A - Cannock to Rugeley

Penkridge Bank Road

Rugeley

Coven

Featherstone

Sharehill

J11

Cheslyn Hay


Walsall

Wolverhampton



TITLE:
Routes to be Considered by
Contingent Traffic
Management Fund

FIGURE No:
5



Reproduced From The
Ordnance Survey Map With
The Permission Of
The Controller Of Her Majesty's
Stationery Office. Licence
No. 100048755. Crown
Copyright Reserved.



S:\70001979 - WMI SRFIF Record of Issue\Figures\October 2018 Routing and Parking Figures

This Agreement is executed as a DEED and delivered on the date stated at the beginning of this document.

Executed as a deed by affixing)
the common seal of)
SOUTH STAFFORDSHIRE DISTRICT)
COUNCIL)
in the presence of:)




51/2019



Authorised Signatory


Executed as a deed by affixing)
the common seal of)
STAFFORDSHIRE COUNTY COUNCIL)
in the presence of:)

19/387



Authorised Signatory

Signed as a deed by)
PIERS ALASTAIR CARLOS MONCKTON)
in the presence of)




Witness signature


Witness name

Witness address


Witness occupation



Signed as a deed by)
FOUR ASHES LIMITED)
acting by two directors or)
one director and its secretary)



Signature of director



Signature of director/~~secretary~~

Signed as a deed by
ALAN STOBART MONCKTON
in the presence of

)
)
)




Witness signature

Witness name

Witness address

Witness occupation



Signed as a deed by
JOANNA MARY MONCKTON
in the presence of

)
)
)



Witness signature

Witness name

Witness address

Witness occupation

